The WA Natural Resources Information Portal

Presentation

by

Nadine L. Romero

N.R.I.P./Salmon and Watershed Information Team Coordinator

June 6, 2003

www.swim.wa.gov

Portal Completed

- On ***June 1, 2003*** we 'rolled out' the portal – *on schedule/on budget*
- *Completed project in 5 months*
- *Collective effort of WA State Agencies*
- IT Management leads for each agency
- *S.W.I.M (Design, Data, Testing Teams) met every week since January 3, 2003*
- *Windsor Solutions, Contractor*



WA Comprehensive Monitoring Strategy for Watershed Health and Salmon Recovery

Substitute Senate Bill (SSB) 5637 signed into law in April of 2001 with purpose, "to develop a strategy to monitor watershed health and restore salmon", completed December, 2002.

1. Phase I Portal part of the work plan

Our New Access WA Site:

- Really what we have is a ***sturdy environmental search engine***

- Data Catalog with summary information, URL (or contact in if not on the web), key theme words, geographic search capability

- *Took around 350 team decisions* to the product

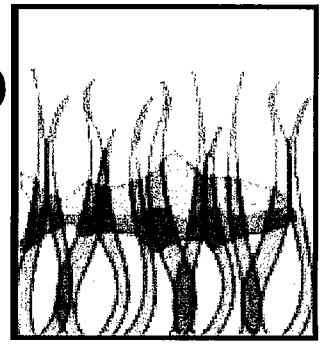

Edit View Insert Format Tools Table PRISM Go To Favorites Help

ack Search Favorites Media

ess http://www.windsorsolutions.biz/projects/iac/documents/3-Design/Design_Specs.doc Go Li

Salmon and Watershed Information Management Team

Natural Resources Data Portal

Design Specification

~~Draft~~Final

Delivered: February 28, 2003

Modified: March 11, 2003.

Prepared By:

Participating Agencies

- WA Department of Fish and Wildlife
- WA Department of Ecology
- WA Department of Natural Resources
- WA Department of Transportation
- WA Department of Information Service
- WA State Parks and Recreation
- Northwest Indian Fisheries Commission
- Interagency for Outdoor Recreation
- Conservation Commission

Future Phases

- Phase II (add local, Tribe, NGO's)
- Phase III (integrated data management)

Let's Go Enter the Portal……

Edit View Favorites Tools Help

ack Search Favorites Media

ess http://www.swim.wa.gov/ Go Lin

accesswashington™

Natural Resources Information Portal

Search:

Go

me

a Search

vanced Search

ated Links

ntact Us

Welcome to the Natural Resources Information Portal

The goal of this site is to provide a single place to discover, learn about, and access available salmon and watershed data for Washington State.

This represents the first phase in the development of this portal and includes a searchable catalog with simple links to datasets and their associated metadata ("data about the data"). If a dataset is not available for download or on-line viewing, contact information is provided. This catalog currently includes spatial datasets, tabular datasets, reports and studies.

Intended Audience

This site has been designed for a wide range of users who may be interested in salmon and watershed data including scientists, watershed planners/managers, consultants, and the general public.

For more information on this portal, see Background and History.
We encourage you to provide feedback on the usefulness of this portal.
If you would like to receive information via e-mail on major developments in this site, please subscribe to our e-mail list.

To add a dataset to this portal contact administrator for more information.
Note: Local government and non-profit organization datasets may be added in future phases.

Most Recent Additions

Priority Habitats and Species Polygons (PHSPOLY)
Added June 4, 2003

Spawning Ground Survey Dataset (SGS)
Added June 3, 2003

Washington State 100K Hydrology (Streams) Dataset
Added June 3, 2003

Puget Sound Sampling Program (PSSP)
Added June 2, 2003

Other News

The portal is currently being loaded with datasets. The official portal opening is scheduled for July 1, 2003.

PRIVACY NOTICE

Copyright © 1998-2003 Washington State Interagency Committee for Outdoor Recreation (IAC) All Rights Reserved

External Content Disclaimer

one Internet

Edit View Favorites Tools Help

ack Search Favorites Media

ess http://www.swim.wa.gov/search_area.asp Go Lin

accesswashington™

Natural Resources Information Portal

Search:

Go

me

a Search

vanced Search

ated Links

ntact Us

Area Search

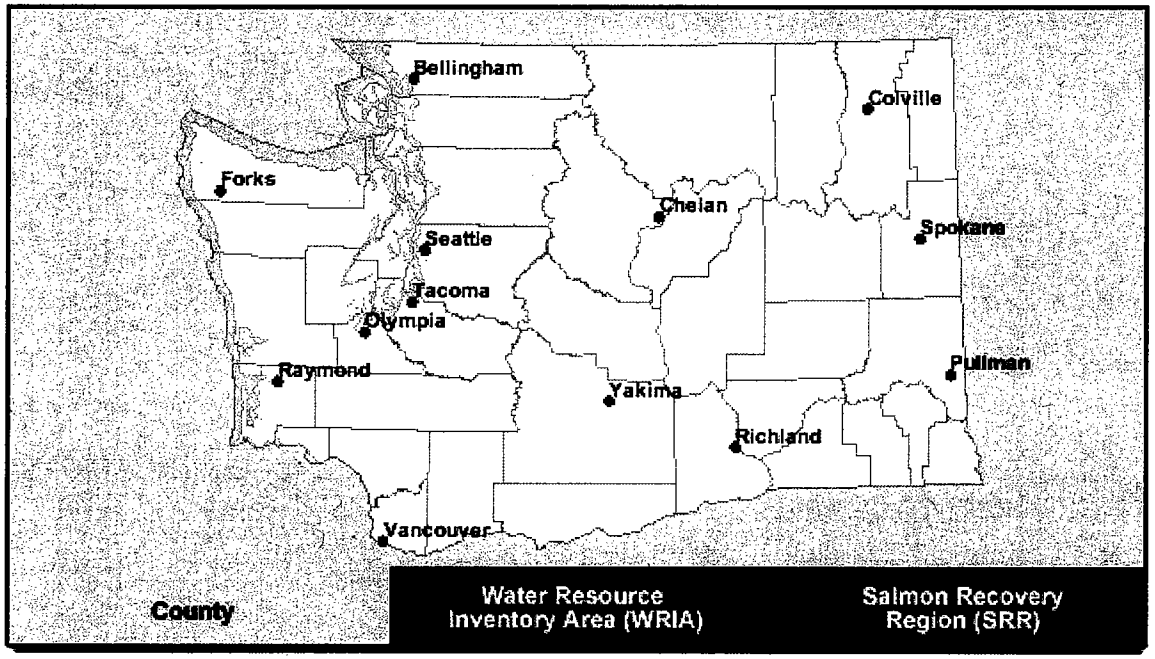

Please click on the area(s) of the map that you would like to search.

Search the following Counties :

Apply Search | Advanced Search | Clear Search Area

Internet

Edit View Favorites Tools Help

ack Search Favorites Media

ess http://www.swim.wa.gov/search_advanced.asp Go Lir

access washington™

Natural Resources Information Portal

ck Search: Go

me

ea Search

vanced Search

ated Links

ntact Us

Advanced Search

Refine Your Search by Location

Location

Location Keywords:

keyword suggestions

Further Refine Your Search

Category

Data Type

Steward Agency

View Options

Theme Keywords:

keyword suggestions

Fee Indicator: All Free Fee Charged

Last Update Year From: (format: 2003) To: (format: 2003)

Internet

Edit View Favorites Tools Help

ack Search Favorites Media

ess http://www.swim.wa.gov/search_advanced.asp Go Lir

accesswashington™

Natural Resources Information Portal

ck Search: Go

me

ea Search

vanced Search

ated Links

ntact Us

Advanced Search

Refine Your Search by Location

Location

Location Keywords:

keyword suggestions

Further Refine Your Search

Category CATEGORY: (Biodiversity, Population)

- [ ] Select All
- [ ] Clear All
- [ ] Air Quality
- [ ] Area - Administrative & Physiographic
- [x] Biodiversity
- [ ] Cadastre
- [ ] Climate and Ocean Conditions
- [ ] Dams
- [ ] Elevation/Topography
- [ ] Environmental Assessments
- [ ] Fish - Assessments & Monitoring
- [ ] Fish - Distribution and Use
- [ ] Fish - Harvest
- [ ] Fish - Passage/Barriers
- [ ] Fish - Spawning
- [ ] Fish- Hatcheries
- [ ] Flood Plains
- [ ] Geologic and Soils
- [ ] Habitat - Estuarine
- [ ] Habitat - Instream
- [ ] Habitat - Nearshore Marine
- [ ] Habitat - Projects
- [ ] Habitat - Riparian
- [ ] Habitat - Upland
- [ ] Imagery
- [ ] Land Use/Land Cover
- [ ] Monitoring Studies & Projects
- [x] Population
- [ ] Public Utilities
- [ ] Transportation
- [ ] Water - Ground Water
- [ ] Water - Lakes and Streams
- [ ] Water - Marine
- [ ] Water - Shorelines
- [ ] Wetlands

Data Type

Internet

Edit View Favorites Tools Help

ack Search Favorites Media

ess http://www.swim.wa.gov/results.asp Go Lir

accesswashington™

Natural Resources Information Portal

Search:

Go

me

ea Search

vanced Search

ated Links

ntact Us

Search Results

Number of Records: *103*
You Searched For: *Return All Records*

Refine Search

Sort By: Title

2000 WA Census - OFM

Steward Agency: Financial Management, WA Office of **Last Update Year:** 2003
Statewide Data: Yes **Fee?:**
Data File Format(s): html , pdf , xls
Categories: Area - Administrative & Physiographic Population

Summary data files for Washington State including demographic profiles for Census 2000. Data also includes the Census 2000...

view full summary

2002 State of Salmon Report

Steward Agency: Financial Management, WA Office of **Last Update Year:** 2002
Statewide Data: Yes **Fee?:**
Data File Format(s): pdf
Categories: Environmental Assessments

The Salmon Recovery Planning Act (ESSB 2496), passed in 1998, requires the Governor's Salmon Recovery Office to submit a "st...

view full summary

one Internet

Edit View Favorites Tools Help

Soil Metals Natural Background Concentrations in Washington State

View Print-Friendly Version
Contact Data Administrator

Close Window

Summary

Natural background soil metals concentrations collected throughout WA. To be used for establishing soil cleanup levels.

Scale:		**Metadata Level:**	None
Update Frequency:	None planned	**Dataset Date Range:**	1988-94
Last Update Year:	1994	**Last Update Date:**	October 1, 1994
Steward Agency:	ECY - Ecology, WA Department of		
Administering Agency:	ECY - Ecology, WA Department of		
Dataset Request:			
Fee Charged:	No		
State-Wide Coverage:	Yes		

Categories Assigned

Environmental Assessments, Geologic and Soils, Monitoring Studies & Projects

Data Types

Report

Transfer File Formats Assigned

doc, xls

View Options Assigned

Available upon request

Location Keywords Assigned

statewide, Washington, Washington State

Theme Keywords Assigned

soils, natural background, metals

Edit View Favorites Tools Help

ack Search Favorites Media

ess http://wwwadmin.swim.wa.gov/dataset_list.asp Go Lir

accesswashington™

Natural Resources Information Portal Administration

aset List

kup Tables

p Pages

ated Links

orts

tal Home

out

Portal Administration - Dataset List

Filter By Agency: All Agencies

Quick Search: Find
(catalog ID)

View Print-Friendly Version of Summary List

View Print-Friendly Version of Detailed List

ID	Data Title	Published	Add Dataset
115	2000 WA Census - OFM	Yes	edit details
61	2002 State of Salmon Report	Yes	edit details
73	303(d) Threatened and Impaired Waters (Washington)	Yes	edit details
128	303(d) Threatened and Impaired Waters (Washington) - Interactive Mapping	Yes	edit details
120	303(d) Threatened and Impaired Waters (Washington) by Water Resource Inventory Area (WRIA)	Yes	edit details
75	305(b) Water Quality Assessment Reports (Washington)	Yes	edit details
51	Air Quality Nonattainment and Maintenance Areas - Carbon Monoxide	Yes	edit details
52	Air Quality Nonattainment and Maintenance Areas - Ozone	Yes	edit details
53	Air Quality Nonattainment and Maintenance Areas - Particulate Matter	Yes	edit details
50	Ambient Water Quality Monitoring Stations	Yes	edit details
124	Cadastre Data of Washington State	Yes	edit details

Internet

Edit View Favorites Tools Help

ack Search Favorites Media

ess http://wwwadmin.swim.wa.gov/dataset_edit.asp?id=115&agyid=50 Go Lir

accesswashington™

Natural Resources Information Portal
Administration

aset List
okup Tables
p Pages
ated Links
ports
tal Home
gout

Edit Dataset

* denotes required fields

Title: * 2000 WA Census - OFM

Summary: *

Summary data files for Washington State including demographic profiles for Census 2000. Data also includes the Census 2000 redistrictiing summary files.

Scale: Select

Metadata Level: Basic

Update Frequency: * As needed

Dataset Date Range: 2000

Last Update Year: * 2003

Last Update Date: * 2003

Fee Charged:

Steward Agency: * OFM - Financial Management, WA Office of

Administering Agency: * OFM - Financial Management, WA Office of

Dataset URL or Contact Email: *

http://www.ofm.wa.gov/census2000/index.htm

Assign Locations * (Statewide Only)

Assign Categories * (Area - Administrative & Physiographic, Population)

Assign Data Types * (Application, Report, Spatial, Tabular)

Assign Transfer File Formats * (html, pdf, xls)

one Internet

Contact Information:

I was hired by SWIM and IAC in a temporary executive management position to complete portal project in 6 months. I can be reached after 6/30 at:

Nadine Romero

Permanent email: Nadine_Romero@ksg02.harvard.edu